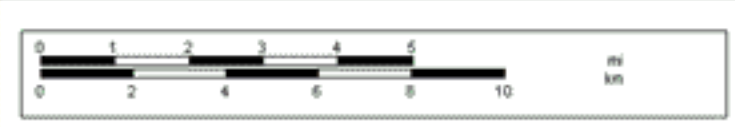
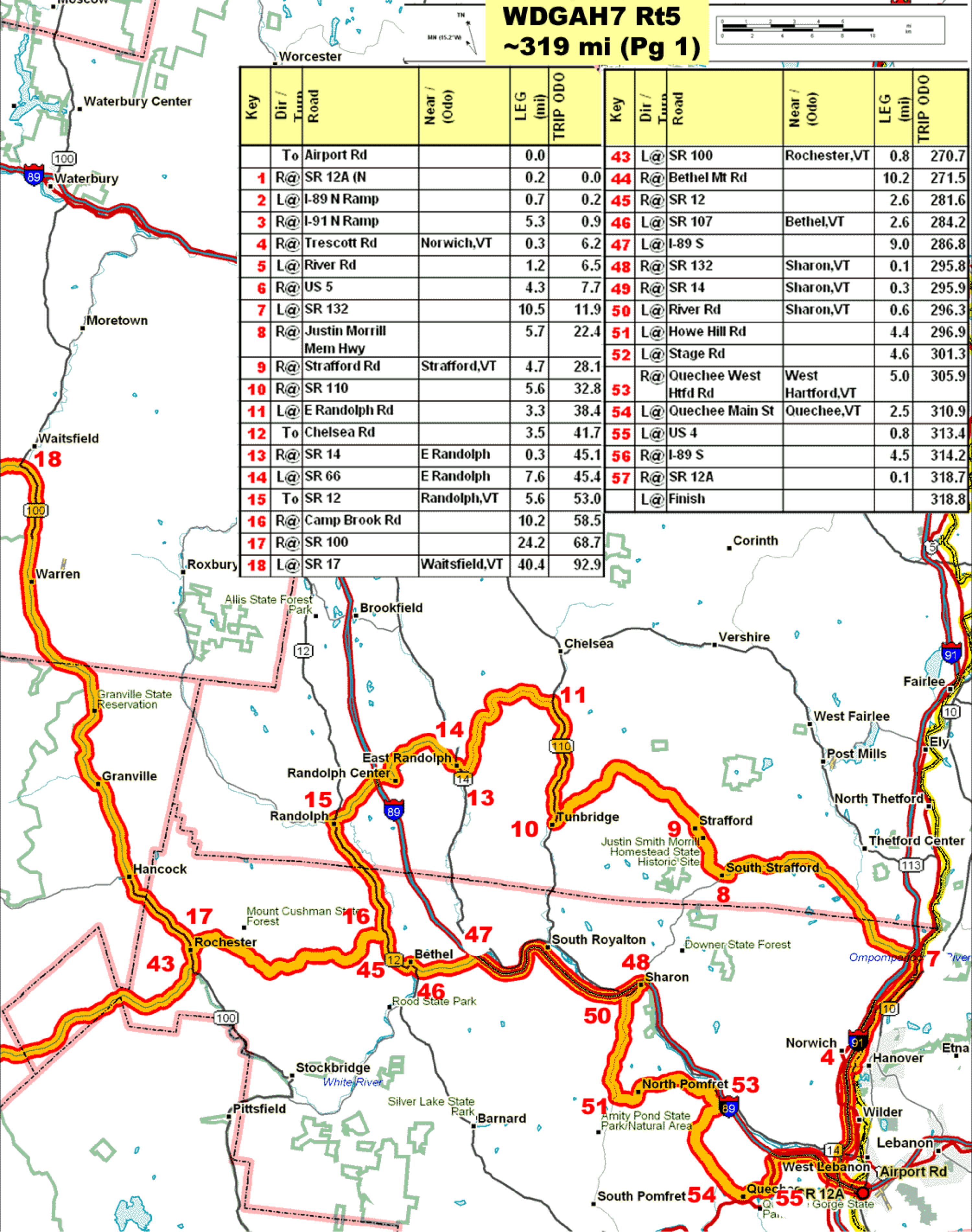


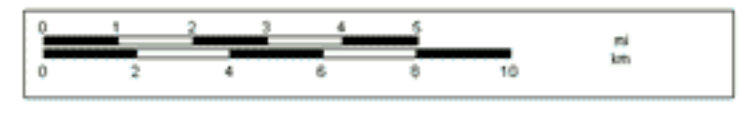
WDGAH7 Rt5 ~319 mi (Pg 1)



Key	Dir / Turn	Road	Near / (Odo)	LEG (mi)	TRIP ODO	Key	Dir / Turn	Road	Near / (Odo)	LEG (mi)	TRIP ODO
	To	Airport Rd		0.0		43	L@	SR 100	Rochester,VT	0.8	270.7
1	R@	SR 12A (N)		0.2	0.0	44	R@	Bethel Mt Rd		10.2	271.5
2	L@	I-89 N Ramp		0.7	0.2	45	R@	SR 12		2.6	281.6
3	R@	I-91 N Ramp		5.3	0.9	46	L@	SR 107	Bethel,VT	2.6	284.2
4	R@	Trescott Rd	Norwich,VT	0.3	6.2	47	L@	I-89 S		9.0	286.8
5	L@	River Rd		1.2	6.5	48	R@	SR 132	Sharon,VT	0.1	295.8
6	R@	US 5		4.3	7.7	49	R@	SR 14	Sharon,VT	0.3	295.9
7	L@	SR 132		10.5	11.9	50	L@	River Rd	Sharon,VT	0.6	296.3
8	R@	Justin Morrill Mem Hwy		5.7	22.4	51	L@	Howe Hill Rd		4.4	296.9
9	R@	Strafford Rd	Strafford,VT	4.7	28.1	52	L@	Stage Rd		4.6	301.3
10	R@	SR 110		5.6	32.8	53	R@	Quechee West Htfd Rd	West Hartford,VT	5.0	305.9
11	L@	E Randolph Rd		3.3	38.4	54	L@	Quechee Main St	Quechee,VT	2.5	310.9
12	To	Chelsea Rd		3.5	41.7	55	L@	US 4		0.8	313.4
13	R@	SR 14	E Randolph	0.3	45.1	56	R@	I-89 S		4.5	314.2
14	L@	SR 66	E Randolph	7.6	45.4	57	R@	SR 12A		0.1	318.7
15	To	SR 12	Randolph,VT	5.6	53.0		L@	Finish			318.8
16	R@	Camp Brook Rd		10.2	58.5						
17	R@	SR 100		24.2	68.7						
18	L@	SR 17	Waitsfield,VT	40.4	92.9						



WDGAH7 Rt5 ~319 mi (Pg 2)



Key	Dir / Turn	Road	Near / (Odo)	LEG (mi)	TRIP ODO
19	To	SR 903 VT/NY		4.1	133.3
20	R@	SR 9N		3.7	137.3
21	L@	Broad St (CR 4)	Port Henry,NY	0.6	141.0
22	R@	US 9 (SR 73)		6.7	155.7
23	R@	CR 6 (Tracy Rd)		7.6	162.4
24	L@	West St		0.0	170.0
25	L@	CR 7C		1.3	170.0
26	L@	T: CR 7		8.5	171.3
27	L@	SR 9N (River St)	Elizabethtown	0.4	179.9
28	L@	US 9	Elizabethtown	12.5	180.3
29	L@	CR 6 (Tracy Rd)		7.8	192.8
30	R@	West St		2.2	200.5
31	R@	T: CR 7 (Plank Rd)		9.6	202.8
32	R@	CR 47		2.2	212.3
33	R@	Middle Rd		2.1	214.5
34	L@	CR 7 (Middle Rd)		0.1	216.5
35	L@	CR 2 (Creek Rd)		7.5	216.6
36	L@	SR 74		14.0	224.2
37	To	Ferry(NY/VT)			232.5
38	R@	SR 22A	Shoreham,VT	0.5	238.2
39	L@	Richville Rd		4.8	238.7
40	To	Shoreham Whiting Rd	Whiting,VT	1.3	243.5
41	R@	SR 30 (S Main St)		2.7	244.7
42	L@	SR 73		23.3	247.4

