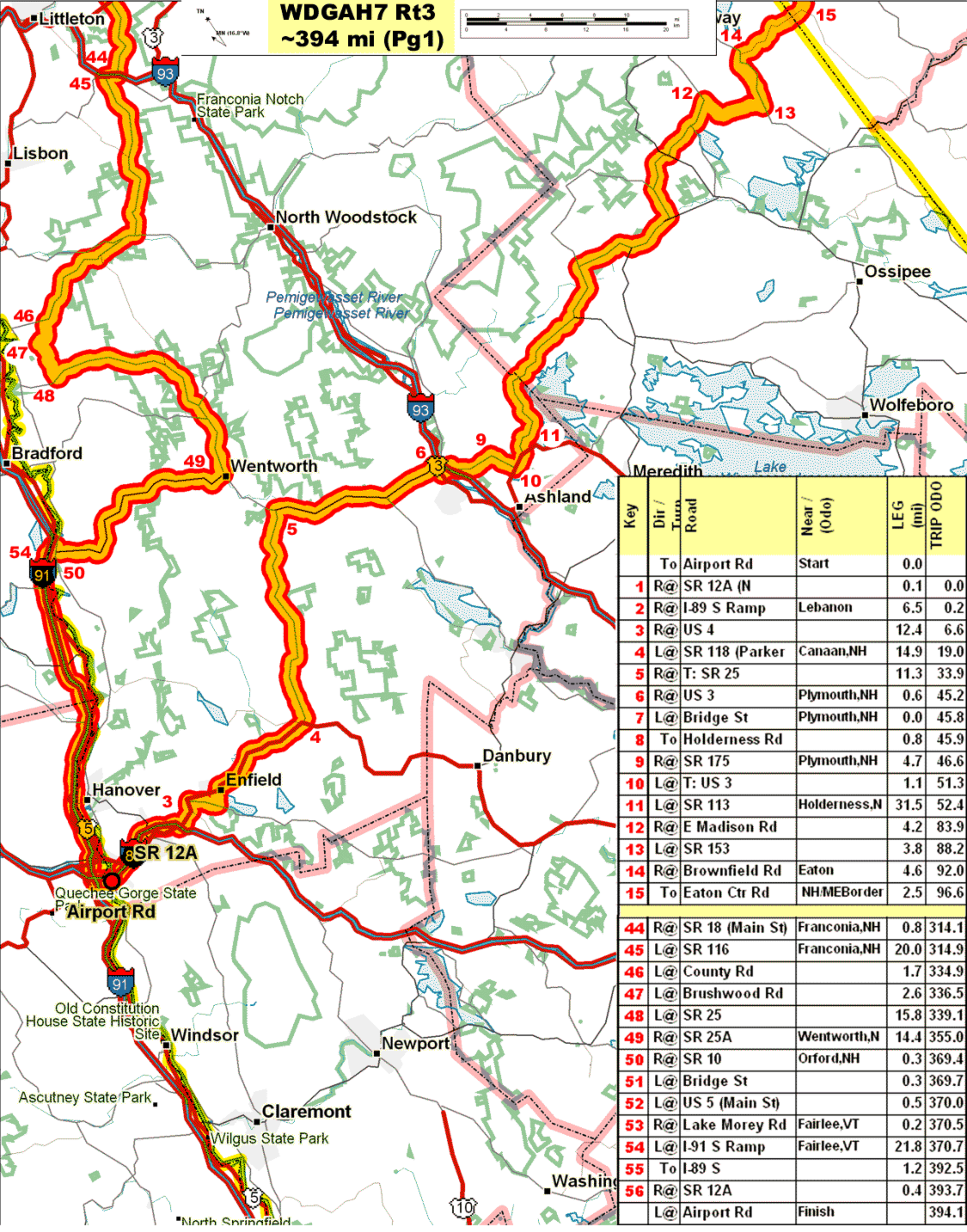
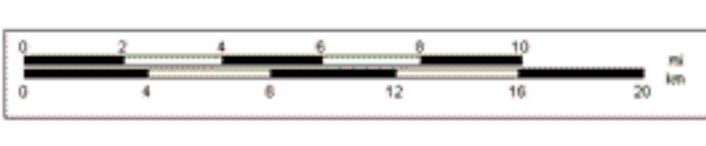


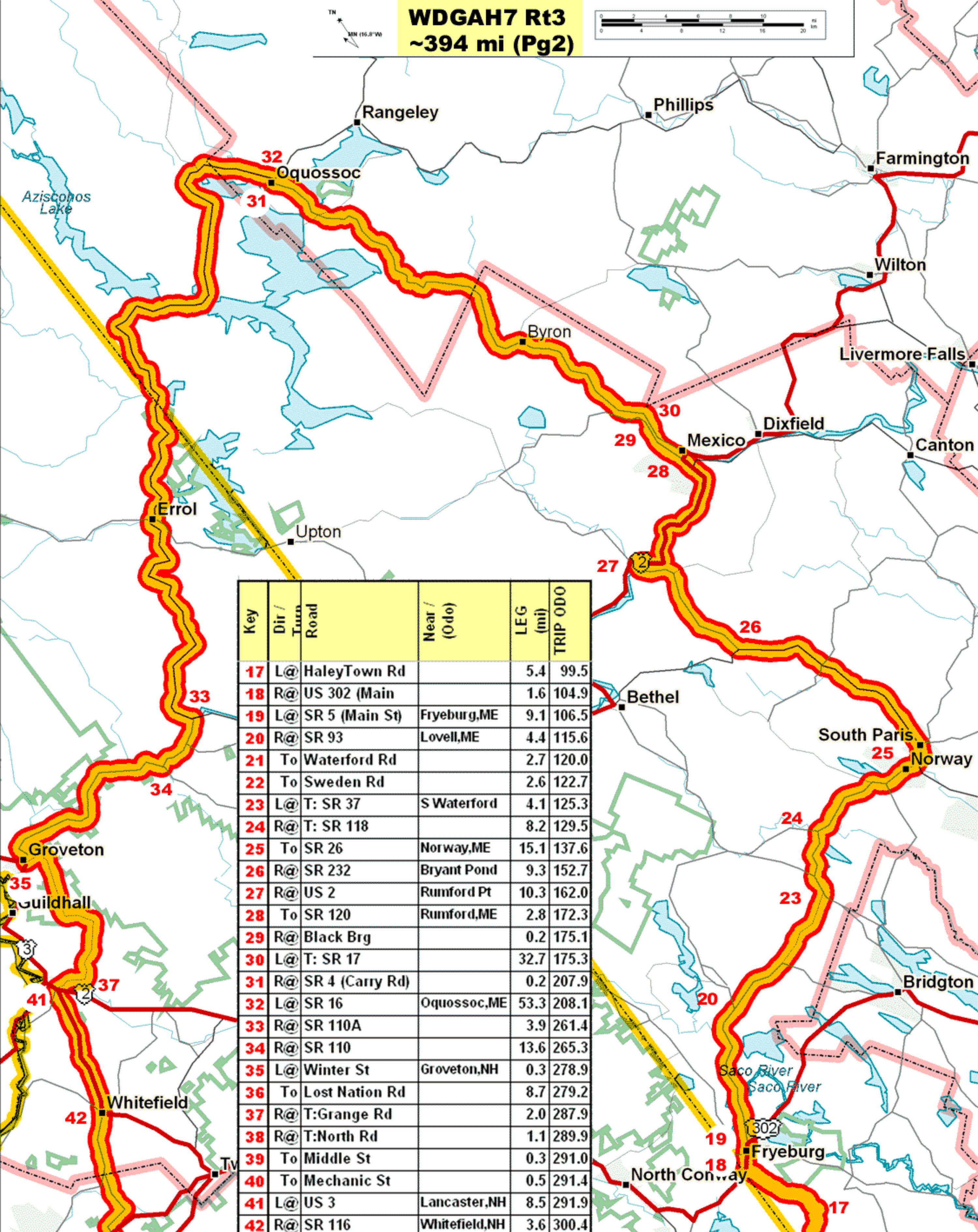
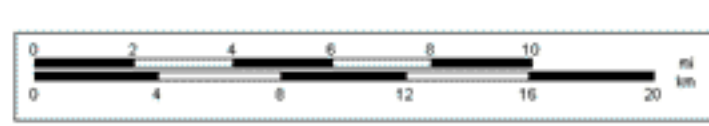
# WDGAH7 Rt3 ~394 mi (Pg1)



Key	Dir / Turn	Road	Near / (Odo)	LEG (mi)	TRIP ODO
	To	Airport Rd	Start	0.0	
1	R@	SR 12A (N		0.1	0.0
2	R@	I-89 S Ramp	Lebanon	6.5	0.2
3	R@	US 4		12.4	6.6
4	L@	SR 118 (Parker	Canaan,NH	14.9	19.0
5	R@	T: SR 25		11.3	33.9
6	R@	US 3	Plymouth,NH	0.6	45.2
7	L@	Bridge St	Plymouth,NH	0.0	45.8
8	To	Holderness Rd		0.8	45.9
9	R@	SR 175	Plymouth,NH	4.7	46.6
10	L@	T: US 3		1.1	51.3
11	L@	SR 113	Holderness,N	31.5	52.4
12	R@	E Madison Rd		4.2	83.9
13	L@	SR 153		3.8	88.2
14	R@	Brownfield Rd	Eaton	4.6	92.0
15	To	Eaton Ctr Rd	NH/MEBorder	2.5	96.6
44	R@	SR 18 (Main St)	Franconia,NH	0.8	314.1
45	L@	SR 116	Franconia,NH	20.0	314.9
46	L@	County Rd		1.7	334.9
47	L@	Brushwood Rd		2.6	336.5
48	L@	SR 25		15.8	339.1
49	R@	SR 25A	Wentworth,N	14.4	355.0
50	R@	SR 10	Orford,NH	0.3	369.4
51	L@	Bridge St		0.3	369.7
52	L@	US 5 (Main St)		0.5	370.0
53	R@	Lake Morey Rd	Fairlee,VT	0.2	370.5
54	L@	I-91 S Ramp	Fairlee,VT	21.8	370.7
55	To	I-89 S		1.2	392.5
56	R@	SR 12A		0.4	393.7
	L@	Airport Rd	Finish		394.1



# WDGAH7 Rt3 ~394 mi (Pg2)



Key	Dir / Turn	Road	Near / (Odo)	LEG (mi)	TRIP ODO
17	L@	HaleyTown Rd		5.4	99.5
18	R@	US 302 (Main		1.6	104.9
19	L@	SR 5 (Main St)	Fryeburg,ME	9.1	106.5
20	R@	SR 93	Lovell,ME	4.4	115.6
21	To	Waterford Rd		2.7	120.0
22	To	Sweden Rd		2.6	122.7
23	L@	T: SR 37	S Waterford	4.1	125.3
24	R@	T: SR 118		8.2	129.5
25	To	SR 26	Norway,ME	15.1	137.6
26	R@	SR 232	Bryant Pond	9.3	152.7
27	R@	US 2	Rumford Pt	10.3	162.0
28	To	SR 120	Rumford,ME	2.8	172.3
29	R@	Black Brg		0.2	175.1
30	L@	T: SR 17		32.7	175.3
31	R@	SR 4 (Carry Rd)		0.2	207.9
32	L@	SR 16	Oquossoc,ME	53.3	208.1
33	R@	SR 110A		3.9	261.4
34	R@	SR 110		13.6	265.3
35	L@	Winter St	Groveton,NH	0.3	278.9
36	To	Lost Nation Rd		8.7	279.2
37	R@	T:Grange Rd		2.0	287.9
38	R@	T:North Rd		1.1	289.9
39	To	Middle St		0.3	291.0
40	To	Mechanic St		0.5	291.4
41	L@	US 3	Lancaster,NH	8.5	291.9
42	R@	SR 116	Whitefield,NH	3.6	300.4